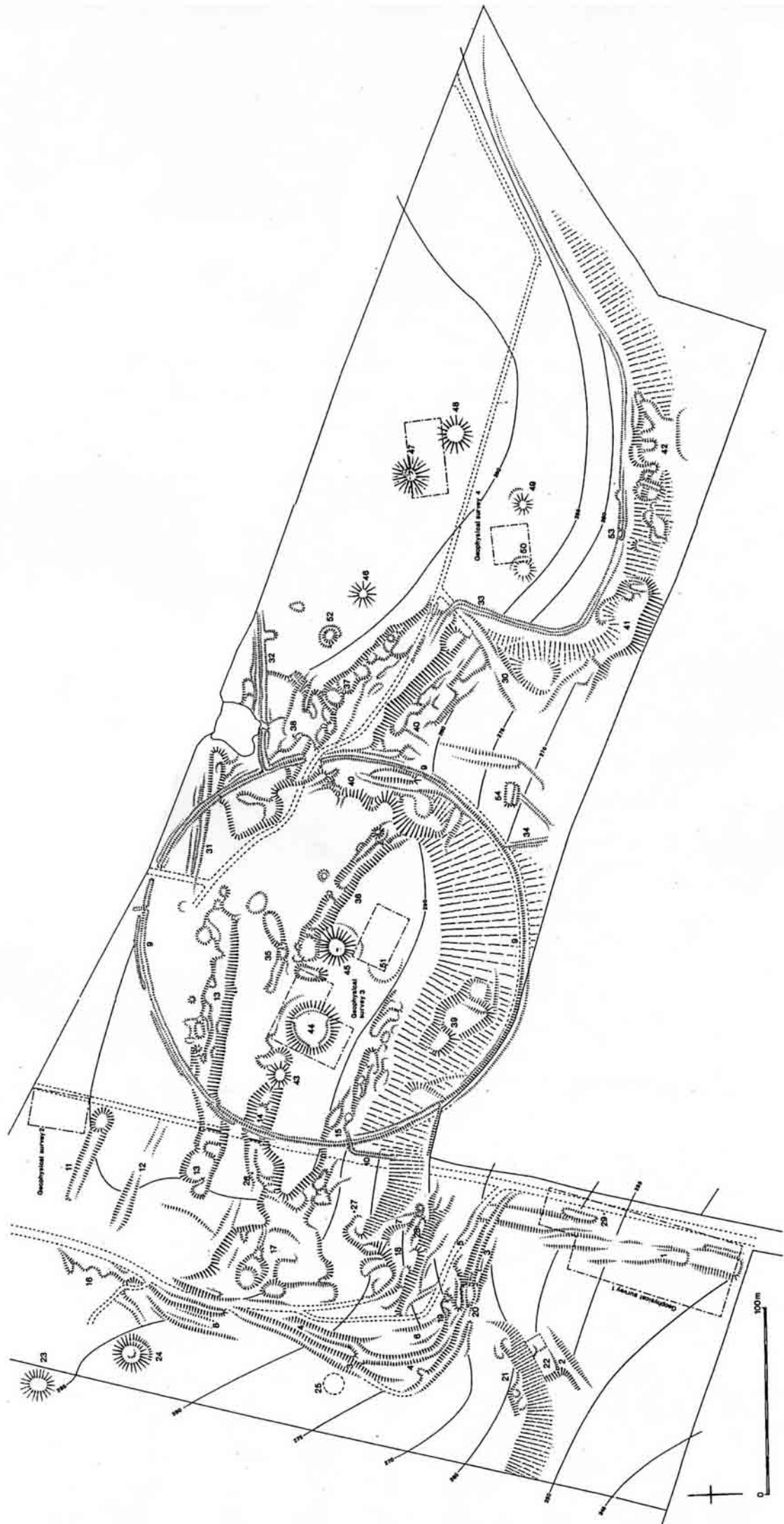




Figure 1

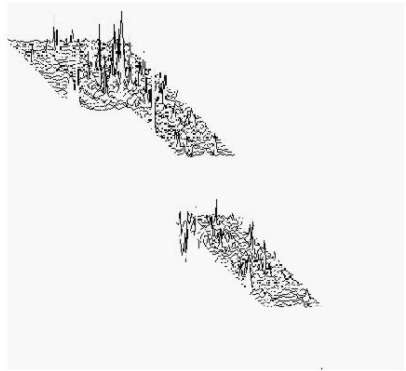




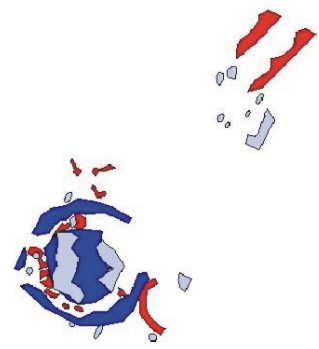
A



B



C



D

- █ Positive anomaly
- █ Negative anomaly
- █ Ferrous magnetic disturbance
- Positive/negative trend

FIGURE 3. AREA 3 GEOPHYSICAL SURVEY

**Beacon Hill, Shepton Mallet, Somerset:  
Gradiometer survey, March and April 2002.**

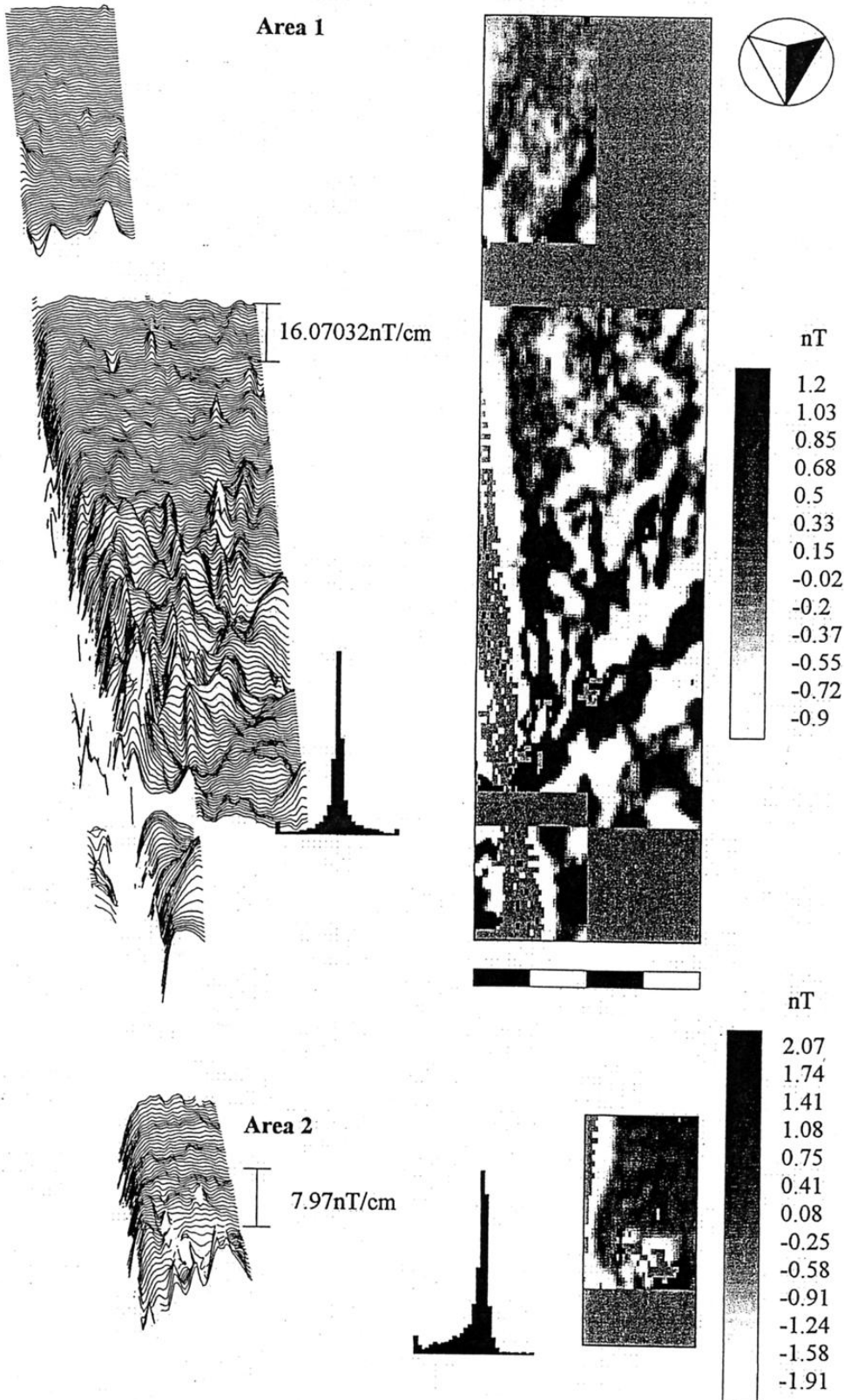




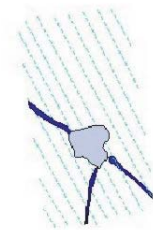

Figure 3.



A



B



C




FIGURE 4. GEOPHYSICAL SURVEY AREA 4.